

2007 FREE AND OPEN SOURCE SOFTWARE
FOR GEOSPATIAL (FOSS4G) CONFERENCE
VICTORIA CANADA ♦ SEPTEMBER 24 TO 27, 2007

Workshop-05: MapServer OGC Web Services Workshop

Course Content:

1. The Workshop was well organized:

Excellent Good Fair Poor

2. The Workshop content and scope met my expectations:

Excellent Good Fair Poor

3. The Workshop notes/handouts/slides covered the subject adequately:

Excellent Good Fair Poor

4. How much of the information covered in this Workshop was new to you?

100% 80% 60% 40% 20%

How would you rate the Workshop Instructor(s):

5. Preparedness for the course and knowledge regarding the course content:

Excellent Good Fair Poor

6. Ability to add value/information beyond the scope of the course:

Excellent Good Fair Poor

Overall:

7. Which term best describes your overall Workshop experience?

Excellent Very Good Good Fair Poor

8. How would you rate the number of participants in this Workshop?

Perfect Fair enough Too high Too low

9. Technical and equipment facilities:


Excellent Good Fair Poor

10. What was the most important thing you gained from this Workshop?

understanding of limitations of Mapserver.

11. What suggestions do you have for improving this Workshop?

more examples, setup / less standards bashing.



2007 FREE AND OPEN SOURCE SOFTWARE
FOR GEOSPATIAL (FOSS4G) CONFERENCE
VICTORIA CANADA 🍁 SEPTEMBER 24 TO 27, 2007

Workshop-05: MapServer OGC Web Services Workshop

Course Content:

1. The Workshop was well organized:

Excellent Good Fair Poor

2. The Workshop content and scope met my expectations:

Excellent Good Fair Poor

3. The Workshop notes/handouts/slides covered the subject adequately:

Excellent Good Fair Poor

4. How much of the information covered in this Workshop was new to you?

100% 80% 60% 40% 20%

How would you rate the Workshop Instructor(s):

5. Preparedness for the course and knowledge regarding the course content:

Excellent Good Fair Poor

6. Ability to add value/information beyond the scope of the course:

Excellent Good Fair Poor

Overall:

7. Which term best describes your overall Workshop experience?

Excellent Very Good Good Fair Poor

8. How would you rate the number of participants in this Workshop?

Perfect Fair enough Too high Too low

9. Technical and equipment facilities:


Excellent Good Fair Poor

10. What was the most important thing you gained from this Workshop?

possibility of Mapserver developing and convenience

11. What suggestions do you have for improving this Workshop?

give a attention about the using program



2007 FREE AND OPEN SOURCE SOFTWARE
FOR GEOSPATIAL (FOSS4G) CONFERENCE
VICTORIA CANADA ★ SEPTEMBER 24 TO 27, 2007

Workshop-05: MapServer OGC Web Services Workshop

Course Content:

1. The Workshop was well organized:

Excellent Good Fair Poor

2. The Workshop content and scope met my expectations:

Excellent Good Fair Poor

3. The Workshop notes/handouts/slides covered the subject adequately:

Excellent Good Fair Poor

4. How much of the information covered in this Workshop was new to you?

100% 80% 60% 40% 20%

How would you rate the Workshop Instructor(s):

5. Preparedness for the course and knowledge regarding the course content:

Excellent Good Fair Poor

6. Ability to add value/information beyond the scope of the course:

Excellent Good Fair Poor

Overall:

7. Which term best describes your overall Workshop experience?

Excellent Very Good Good Fair Poor

8. How would you rate the number of participants in this Workshop?

Perfect Fair enough Too high Too low

9. Technical and equipment facilities:


Excellent Good Fair Poor

10. What was the most important thing you gained from this Workshop?

Current standards support in MapServer and some tips & tricks
with OGC services.

11. What suggestions do you have for improving this Workshop?

Show some applications including clients and distributed services.



2007 FREE AND OPEN SOURCE SOFTWARE
FOR GEOSPATIAL (FOSS4G) CONFERENCE
VICTORIA CANADA * SEPTEMBER 24 TO 27, 2007

Workshop-05: MapServer OGC Web Services Workshop

Course Content:

1. The Workshop was well organized:

Excellent Good Fair Poor

2. The Workshop content and scope met my expectations:

Excellent Good Fair Poor

3. The Workshop notes/handouts/slides covered the subject adequately:

Excellent Good Fair Poor

4. How much of the information covered in this Workshop was new to you?

100% 80% 60% 40% 20%

How would you rate the Workshop Instructor(s):

5. Preparedness for the course and knowledge regarding the course content:

Excellent Good Fair Poor

6. Ability to add value/information beyond the scope of the course:

Excellent Good Fair Poor

Overall:

7. Which term best describes your overall Workshop experience?

Excellent Very Good Good Fair Poor

8. How would you rate the number of participants in this Workshop?

Perfect Fair enough Too high Too low

9. Technical and equipment facilities:

Excellent Good Fair Poor

10. What was the most important thing you gained from this Workshop?


HOW TO CONFIG MAP FILE TO ENABLE WXS & FINDING OUT

ABOUT GET STYLE REQUEST & OGC SUPPORT

11. What suggestions do you have for improving this Workshop?

CLIENT SIDE

I'D LIKE AN OVERVIEW OF WMS CLIENTS THAT SUPPORT SLD & FILTERS.



2007 FREE AND OPEN SOURCE SOFTWARE
FOR GEOSPATIAL (FOSS4G) CONFERENCE
VICTORIA CANADA ♦ SEPTEMBER 24 TO 27, 2007

Workshop-05: MapServer OGC Web Services Workshop

Course Content:

1. The Workshop was well organized:

Excellent Good Fair Poor

2. The Workshop content and scope met my expectations:

Excellent Good Fair Poor

3. The Workshop notes/handouts/slides covered the subject adequately:

Excellent Good Fair Poor

4. How much of the information covered in this Workshop was new to you?

100% 80% 60% 40% 20%

How would you rate the Workshop Instructor(s):

5. Preparedness for the course and knowledge regarding the course content:

Excellent Good Fair Poor

6. Ability to add value/information beyond the scope of the course:

Excellent Good Fair Poor

Overall:

7. Which term best describes your overall Workshop experience?

Excellent Very Good Good Fair Poor

8. How would you rate the number of participants in this Workshop?

Perfect Fair enough Too high Too low

9. Technical and equipment facilities:


Excellent Good Fair Poor

10. What was the most important thing you gained from this Workshop?

Overview of using SLD

11. What suggestions do you have for improving this Workshop?

Discussing where mapserver is going with respect to
OGC specifications



**2007 FREE AND OPEN SOURCE SOFTWARE
FOR GEOSPATIAL (FOSS4G) CONFERENCE**
VICTORIA CANADA ★ SEPTEMBER 24 TO 27, 2007

Workshop-05: MapServer OGC Web Services Workshop

Course Content:

1. The Workshop was well organized:

Excellent Good Fair Poor

2. The Workshop content and scope met my expectations:

Excellent Good Fair Poor

3. The Workshop notes/handouts/slides covered the subject adequately:

Excellent Good Fair Poor

4. How much of the information covered in this Workshop was new to you?

100% 80% 60% 40% 20%

How would you rate the Workshop Instructor(s):

5. Preparedness for the course and knowledge regarding the course content:

Excellent Good Fair Poor

6. Ability to add value/information beyond the scope of the course:

Excellent Good Fair Poor

Overall:

7. Which term best describes your overall Workshop experience?

Excellent Very Good Good Fair Poor

8. How would you rate the number of participants in this Workshop?

Perfect Fair enough Too high Too low

9. Technical and equipment facilities:


Excellent Good Fair Poor

10. What was the most important thing you gained from this Workshop?

Better understanding of WMS vs. WFS

11. What suggestions do you have for improving this Workshop?

Bigger fonts on screen, go a bit slower.



**2007 FREE AND OPEN SOURCE SOFTWARE
FOR GEOSPATIAL (FOSS4G) CONFERENCE**
VICTORIA CANADA ♦ SEPTEMBER 24 TO 27, 2007

Workshop-05: MapServer OGC Web Services Workshop

Course Content:

1. The Workshop was well organized:

Excellent Good Fair Poor

2. The Workshop content and scope met my expectations:

Excellent Good Fair Poor

3. The Workshop notes/handouts/slides covered the subject adequately:

Excellent Good Fair Poor - *no handout*

4. How much of the information covered in this Workshop was new to you?

100% 80% 60% 40% 20%

How would you rate the Workshop Instructor(s):

5. Preparedness for the course and knowledge regarding the course content:

Excellent Good Fair Poor

6. Ability to add value/information beyond the scope of the course:

Excellent Good Fair Poor

Overall:

7. Which term best describes your overall Workshop experience?

Excellent Very Good Good Fair Poor

8. How would you rate the number of participants in this Workshop?

Perfect Fair enough Too high Too low

9. Technical and equipment facilities:


Excellent Good Fair Poor

10. What was the most important thing you gained from this Workshop?

Learning about WCS

11. What suggestions do you have for improving this Workshop?

1. Scope was too much for time slot - make this an all-day workshop.
2. Enable workshop on wifi connected personal computers by providing attendees with required software ahead of time.



2007 FREE AND OPEN SOURCE SOFTWARE
FOR GEOSPATIAL (FOSS4G) CONFERENCE
VICTORIA CANADA ★ SEPTEMBER 24 TO 27, 2007

Workshop-05: MapServer OGC Web Services Workshop

Course Content:

1. The Workshop was well organized:

Excellent Good Fair Poor

2. The Workshop content and scope met my expectations:

Excellent Good Fair Poor

3. The Workshop notes/handouts/slides covered the subject adequately:

Excellent Good Fair Poor

4. How much of the information covered in this Workshop was new to you?

100% 80% 60% 40% 20%

How would you rate the Workshop Instructor(s):

5. Preparedness for the course and knowledge regarding the course content:

Excellent Good Fair Poor

6. Ability to add value/information beyond the scope of the course:

Excellent Good Fair Poor

Overall:

7. Which term best describes your overall Workshop experience?

Excellent Very Good Good Fair Poor

8. How would you rate the number of participants in this Workshop?

Perfect Fair enough Too high Too low

9. Technical and equipment facilities:


Excellent Good Fair Poor

10. What was the most important thing you gained from this Workshop?

- links to web resources for further study

11. What suggestions do you have for improving this Workshop?

More maps - text files + config files
are necessary but I want to see how
they affect the map.



**2007 FREE AND OPEN SOURCE SOFTWARE
FOR GEOSPATIAL (FOSS4G) CONFERENCE**
VICTORIA CANADA ★ SEPTEMBER 24 TO 27, 2007

Workshop-05: MapServer OGC Web Services Workshop

Course Content:

1. The Workshop was well organized:

Excellent Good Fair Poor

2. The Workshop content and scope met my expectations:

Excellent Good Fair Poor

3. The Workshop notes/handouts/slides covered the subject adequately:

Excellent Good Fair Poor

4. How much of the information covered in this Workshop was new to you?

100% 80% 60% 40% 20%

How would you rate the Workshop Instructor(s):

5. Preparedness for the course and knowledge regarding the course content:

Excellent Good Fair Poor

6. Ability to add value/information beyond the scope of the course:

Excellent Good Fair Poor

Overall:

7. Which term best describes your overall Workshop experience?

Excellent Very Good Good Fair Poor

8. How would you rate the number of participants in this Workshop?

Perfect Fair enough Too high Too low

9. Technical and equipment facilities:

Excellent Good Fair Poor

10. What was the most important thing you gained from this Workshop?

Clear definition of OGC specs.

11. What suggestions do you have for improving this Workshop?

Focus the training to make better use of short (3hr) workshop format. Seemed a bit scattered & unorganized due to quantity of material.



2007 FREE AND OPEN SOURCE SOFTWARE
FOR GEOSPATIAL (FOSS4G) CONFERENCE
VICTORIA CANADA ♦ SEPTEMBER 24 TO 27, 2007

Workshop-05: MapServer OGC Web Services Workshop

Course Content:

1. The Workshop was well organized:

Excellent Good Fair Poor

2. The Workshop content and scope met my expectations:

Excellent Good Fair Poor

3. The Workshop notes/handouts/slides covered the subject adequately:

Excellent Good Fair Poor

4. How much of the information covered in this Workshop was new to you?

100% 80% 60% 40% 20%

How would you rate the Workshop Instructor(s):

5. Preparedness for the course and knowledge regarding the course content:

Excellent Good Fair Poor

6. Ability to add value/information beyond the scope of the course:

Excellent Good Fair Poor

Overall:

7. Which term best describes your overall Workshop experience?

Excellent Very Good Good Fair Poor

8. How would you rate the number of participants in this Workshop?

Perfect Fair enough Too high Too low

9. Technical and equipment facilities:


Excellent Good Fair Poor

10. What was the most important thing you gained from this Workshop?

General knowledge about MapServer and how to ~~embed~~ integrate it
with OGC standards based web-services

11. What suggestions do you have for improving this Workshop?

well, the guy that was supposed to do the workshop wasn't there
and the "alternatives" weren't really much prepared, although
they were technically very competent



2007 FREE AND OPEN SOURCE SOFTWARE
FOR GEOSPATIAL (FOSS4G) CONFERENCE
VICTORIA CANADA ★ SEPTEMBER 24 TO 27, 2007

Workshop-05: MapServer OGC Web Services Workshop

Course Content:

1. The Workshop was well organized:

Excellent Good Fair Poor

2. The Workshop content and scope met my expectations:

Excellent Good Fair Poor

3. The Workshop notes/handouts/slides covered the subject adequately:

Excellent Good Fair Poor

4. How much of the information covered in this Workshop was new to you?

100% 80% 60% 40% 20%

How would you rate the Workshop Instructor(s):

5. Preparedness for the course and knowledge regarding the course content:

Excellent Good Fair Poor

6. Ability to add value/information beyond the scope of the course:

Excellent Good Fair Poor

Overall:

7. Which term best describes your overall Workshop experience?

Excellent Very Good Good Fair Poor

8. How would you rate the number of participants in this Workshop?

Perfect Fair enough Too high Too low

9. Technical and equipment facilities:


Excellent Good Fair Poor

10. What was the most important thing you gained from this Workshop?

generic approach of web services.
OGC information

11. What suggestions do you have for improving this Workshop?

Fewer illustrations of web services (slides) with
additional a user point of view



**2007 FREE AND OPEN SOURCE SOFTWARE
FOR GEOSPATIAL (FOSS4G) CONFERENCE**
VICTORIA CANADA ★ SEPTEMBER 24 TO 27, 2007

Workshop-05: MapServer OGC Web Services Workshop

Course Content:

1. The Workshop was well organized:

Excellent Good Fair Poor

2. The Workshop content and scope met my expectations:

Excellent Good Fair Poor

3. The Workshop notes/handouts/slides covered the subject adequately:

Excellent Good Fair Poor

4. How much of the information covered in this Workshop was new to you?

100% 80% 60% 40% 20%

How would you rate the Workshop Instructor(s):

5. Preparedness for the course and knowledge regarding the course content:

Excellent Good Fair Poor

6. Ability to add value/information beyond the scope of the course:

Excellent Good Fair Poor

Overall:

7. Which term best describes your overall Workshop experience?

Excellent Very Good Good Fair Poor

8. How would you rate the number of participants in this Workshop?

Perfect Fair enough Too high Too low

9. Technical and equipment facilities:


Excellent Good Fair Poor

10. What was the most important thing you gained from this Workshop?

introduction

11. What suggestions do you have for improving this Workshop?

The map presenter was missing, so presenter filled in last minute. Not good/fair considering.



**2007 FREE AND OPEN SOURCE SOFTWARE
FOR GEOSPATIAL (FOSS4G) CONFERENCE**
VICTORIA CANADA ★ SEPTEMBER 24 TO 27, 2007

Workshop-05: MapServer OGC Web Services Workshop

Course Content:

1. The Workshop was well organized:

Excellent Good Fair Poor

2. The Workshop content and scope met my expectations:

Excellent Good Fair Poor

3. The Workshop notes/handouts/slides covered the subject adequately:

Excellent Good Fair Poor

4. How much of the information covered in this Workshop was new to you?

100% 80% 60% 40% 20%

How would you rate the Workshop Instructor(s):

5. Preparedness for the course and knowledge regarding the course content:

Excellent Good Fair Poor

6. Ability to add value/information beyond the scope of the course:

Excellent Good Fair Poor

Overall:

7. Which term best describes your overall Workshop experience?

Excellent Very Good Good Fair Poor

8. How would you rate the number of participants in this Workshop?

Perfect Fair enough Too high Too low

9. Technical and equipment facilities:


Excellent Good Fair Poor

10. What was the most important thing you gained from this Workshop?

Excellent big picture intro w/ enough
detail to gain an idea for
scope of effort wrt configuration.

11. What suggestions do you have for improving this Workshop?

Have pointer to resources for folks to
download ahead of time. I may
have missed this...



2007 FREE AND OPEN SOURCE SOFTWARE
FOR GEOSPATIAL (FOSS4G) CONFERENCE
VICTORIA CANADA ♦ SEPTEMBER 24 TO 27, 2007

Workshop-05: MapServer OGC Web Services Workshop

Course Content:

1. The Workshop was well organized:

Excellent Good Fair Poor

2. The Workshop content and scope met my expectations:

Excellent Good Fair Poor

3. The Workshop notes/handouts/slides covered the subject adequately:

Excellent Good Fair Poor

4. How much of the information covered in this Workshop was new to you?

100% 80% 60% 40% 20%

How would you rate the Workshop Instructor(s):

5. Preparedness for the course and knowledge regarding the course content:

Excellent Good Fair Poor

6. Ability to add value/information beyond the scope of the course:

Excellent Good Fair Poor

Overall:

7. Which term best describes your overall Workshop experience?

Excellent Very Good Good Fair Poor

8. How would you rate the number of participants in this Workshop?

Perfect Fair enough Too high Too low

9. Technical and equipment facilities:

Excellent Good Fair Poor

10. What was the most important thing you gained from this Workshop?


How to hide mapfiles

Setting up WMS client/server

Clues why some WFS servers not working

11. What suggestions do you have for improving this Workshop?

Make it a whole day workshop



Workshop-05: MapServer OGC Web Services Workshop

Course Content:

1. The Workshop was well organized:

Excellent

Good

Fair

Poor

2. The Workshop content and scope met my expectations:

Excellent

Good

Fair

Poor

3. The Workshop notes/handouts/slides covered the subject adequately:

Excellent

Good

Fair

Poor

4. How much of the information covered in this Workshop was new to you?

100%

80%

60%

40%

20%

How would you rate the Workshop Instructor(s):

5. Preparedness for the course and knowledge regarding the course content:

Excellent

Good

Fair

Poor

6. Ability to add value/information beyond the scope of the course:

Excellent

Good

Fair

Poor

Overall:

7. Which term best describes your overall Workshop experience?

Excellent

Very Good

Good

Fair

Poor

8. How would you rate the number of participants in this Workshop?

Perfect

Fair enough

Too high

Too low

9. Technical and equipment facilities:

Excellent

Good

Fair


Poor

10. What was the most important thing you gained from this Workshop?

Grounding in various OGC standards

11. What suggestions do you have for improving this Workshop?

Have people presenting be familiar with slides.



2007 FREE AND OPEN SOURCE SOFTWARE
FOR GEOSPATIAL (FOSS4G) CONFERENCE
VICTORIA CANADA ★ SEPTEMBER 24 TO 27, 2007

Workshop-05: MapServer OGC Web Services Workshop

Course Content:

1. The Workshop was well organized:

Excellent Good Fair Poor

2. The Workshop content and scope met my expectations:

Excellent Good Fair Poor

3. The Workshop notes/handouts/slides covered the subject adequately:

Excellent Good Fair Poor

4. How much of the information covered in this Workshop was new to you?

100% 80% 60% 40% 20%

How would you rate the Workshop Instructor(s):

5. Preparedness for the course and knowledge regarding the course content:

Excellent Good Fair Poor

6. Ability to add value/information beyond the scope of the course:

Excellent Good Fair Poor

Overall:

7. Which term best describes your overall Workshop experience?

Excellent Very Good Good Fair Poor

8. How would you rate the number of participants in this Workshop?

Perfect Fair enough Too high Too low


9. Technical and equipment facilities:

Excellent Good Fair Poor

10. What was the most important thing you gained from this Workshop?

overview of all the OGC webservices, and general sense of how to
use them/config in MapServer

11. What suggestions do you have for improving this Workshop?



**2007 FREE AND OPEN SOURCE SOFTWARE
FOR GEOSPATIAL (FOSS4G) CONFERENCE**
VICTORIA CANADA 🍁 SEPTEMBER 24 TO 27, 2007

Workshop-05: MapServer OGC Web Services Workshop

Course Content:

1. The Workshop was well organized:

Excellent Good Fair Poor

2. The Workshop content and scope met my expectations:

Excellent Good Fair Poor

3. The Workshop notes/handouts/slides covered the subject adequately:

Excellent Good Fair Poor

4. How much of the information covered in this Workshop was new to you?

100% 80% 60% 40% 20%

How would you rate the Workshop Instructor(s):

5. Preparedness for the course and knowledge regarding the course content:

Excellent Good Fair Poor

6. Ability to add value/information beyond the scope of the course:

Excellent Good Fair Poor

Overall:

7. Which term best describes your overall Workshop experience?

Excellent Very Good Good Fair Poor

8. How would you rate the number of participants in this Workshop?

Perfect Fair enough Too high Too low


9. Technical and equipment facilities:

Excellent Good Fair Poor

10. What was the most important thing you gained from this Workshop?

Knowledge of possibilities & location of samples / training

11. What suggestions do you have for improving this Workshop?



2007 FREE AND OPEN SOURCE SOFTWARE
FOR GEOSPATIAL (FOSS4G) CONFERENCE
VICTORIA CANADA ★ SEPTEMBER 24 TO 27, 2007

Workshop-05: MapServer OGC Web Services Workshop

Course Content:

1. The Workshop was well organized:

Excellent Good Fair Poor

2. The Workshop content and scope met my expectations:

Excellent Good Fair Poor

3. The Workshop notes/handouts/slides covered the subject adequately:

Excellent Good Fair Poor

4. How much of the information covered in this Workshop was new to you?

100% 80% 60% 40% 20%

How would you rate the Workshop Instructor(s):

5. Preparedness for the course and knowledge regarding the course content:

Excellent Good Fair Poor

6. Ability to add value/information beyond the scope of the course:

Excellent Good Fair Poor

Overall:

7. Which term best describes your overall Workshop experience?

Excellent Very Good Good Fair Poor

8. How would you rate the number of participants in this Workshop?

Perfect Fair enough Too high Too low


9. Technical and equipment facilities:

Excellent Good Fair Poor

10. What was the most important thing you gained from this Workshop?

WCS, WMC and SLD

11. What suggestions do you have for improving this Workshop?



2007 FREE AND OPEN SOURCE SOFTWARE
FOR GEOSPATIAL (FOSS4G) CONFERENCE
VICTORIA CANADA * SEPTEMBER 24 TO 27, 2007

Workshop-05: MapServer OGC Web Services Workshop

Course Content:

1. The Workshop was well organized:

Excellent Good Fair Poor

2. The Workshop content and scope met my expectations:

Excellent Good Fair Poor

3. The Workshop notes/handouts/slides covered the subject adequately:

Excellent Good Fair Poor

4. How much of the information covered in this Workshop was new to you?

100% 80% 60% 40% 20%

How would you rate the Workshop Instructor(s):

5. Preparedness for the course and knowledge regarding the course content:

Excellent Good Fair Poor

6. Ability to add value/information beyond the scope of the course:

Excellent Good Fair Poor

Overall:

7. Which term best describes your overall Workshop experience?

Excellent Very Good Good Fair Poor

8. How would you rate the number of participants in this Workshop?

Perfect Fair enough Too high Too low


9. Technical and equipment facilities:

Excellent Good Fair Poor

10. What was the most important thing you gained from this Workshop?

oversight on and links to online resources

11. What suggestions do you have for improving this Workshop?



**2007 FREE AND OPEN SOURCE SOFTWARE
FOR GEOSPATIAL (FOSS4G) CONFERENCE**
VICTORIA CANADA ★ SEPTEMBER 24 TO 27, 2007

Workshop-05: MapServer OGC Web Services Workshop

Course Content:

1. The Workshop was well organized:

Excellent Good Fair Poor

2. The Workshop content and scope met my expectations:

Excellent Good Fair Poor

3. The Workshop notes/handouts/slides covered the subject adequately:

Excellent Good Fair Poor

4. How much of the information covered in this Workshop was new to you?

100% 80% 60% 40% 20%

How would you rate the Workshop Instructor(s):

5. Preparedness for the course and knowledge regarding the course content:

Excellent Good Fair Poor

6. Ability to add value/information beyond the scope of the course:

Excellent Good Fair Poor

Overall:

7. Which term best describes your overall Workshop experience?

Excellent Very Good Good Fair Poor

8. How would you rate the number of participants in this Workshop?

Perfect Fair enough Too high Too low


9. Technical and equipment facilities:

Excellent Good Fair Poor

10. What was the most important thing you gained from this Workshop?

Tips/Tricks hide mapfile SQL req

11. What suggestions do you have for improving this Workshop?



2007 FREE AND OPEN SOURCE SOFTWARE
FOR GEOSPATIAL (FOSS4G) CONFERENCE
VICTORIA CANADA ♦ SEPTEMBER 24 TO 27, 2007

Workshop-05: MapServer OGC Web Services Workshop

Course Content:

1. The Workshop was well organized:

Excellent Good Fair Poor

2. The Workshop content and scope met my expectations:

Excellent Good Fair Poor

3. The Workshop notes/handouts/slides covered the subject adequately:

Excellent Good Fair Poor

4. How much of the information covered in this Workshop was new to you?

100% 80% 60% 40% 20%

How would you rate the Workshop Instructor(s):

5. Preparedness for the course and knowledge regarding the course content:

Excellent Good Fair Poor

6. Ability to add value/info beyond the scope of the course:

Excellent Good Fair Poor

Overall:

7. Which term best describes your overall Workshop experience?

Excellent Very Good Good Fair Poor

8. How would you rate the number of participants in this Workshop?

Perfect Fair enough Too high Too low


9. Technical and equipment facilities:

Excellent Good Fair Poor

10. What was the most important thing you gained from this Workshop?

Users experiences and Qs

11. What suggestions do you have for improving this Workshop?



2007 FREE AND OPEN SOURCE SOFTWARE
FOR GEOSPATIAL (FOSS4G) CONFERENCE
VICTORIA CANADA ★ SEPTEMBER 24 TO 27, 2007

Workshop-05: MapServer OGC Web Services Workshop

Course Content:

1. The Workshop was well organized:

Excellent Good Fair Poor

2. The Workshop content and scope met my expectations:

Excellent Good Fair Poor

3. The Workshop notes/handouts/slides covered the subject adequately:

Excellent Good Fair Poor

4. How much of the information covered in this Workshop was new to you?

100% 80% 60% 40% 20%

How would you rate the Workshop Instructor(s):

5. Preparedness for the course and knowledge regarding the course content:

Excellent Good Fair Poor

6. Ability to add value/information beyond the scope of the course:

Excellent Good Fair Poor

Overall:

7. Which term best describes your overall Workshop experience?

Excellent Very Good Good Fair Poor

8. How would you rate the number of participants in this Workshop?

Perfect Fair enough Too high Too low


9. Technical and equipment facilities:

Excellent Good Fair Poor

10. What was the most important thing you gained from this Workshop?

BASIC SKILLS, ENOUGH TO WORK INDEPENDENTLY

11. What suggestions do you have for improving this Workshop?



2007 FREE AND OPEN SOURCE SOFTWARE
FOR GEOSPATIAL (FOSS4G) CONFERENCE
VICTORIA CANADA * SEPTEMBER 24 TO 27, 2007

Workshop-05: MapServer OGC Web Services Workshop

Course Content:

1. The Workshop was well organized:

Excellent Good Fair Poor

2. The Workshop content and scope met my expectations:

Excellent Good Fair Poor

3. The Workshop notes/handouts/slides covered the subject adequately:

Excellent Good Fair Poor

4. How much of the information covered in this Workshop was new to you?

100% 80% 60% 40% 20%

How would you rate the Workshop Instructor(s):

5. Preparedness for the course and knowledge regarding the course content:

Excellent Good Fair Poor

6. Ability to add value/information beyond the scope of the course:

Excellent Good Fair Poor

Overall:

7. Which term best describes your overall Workshop experience?

Excellent Very Good Good Fair Poor

8. How would you rate the number of participants in this Workshop?

Perfect Fair enough Too high Too low


9. Technical and equipment facilities:

Excellent Good Fair Poor

10. What was the most important thing you gained from this Workshop?

SCD Details

11. What suggestions do you have for improving this Workshop?



2007 FREE AND OPEN SOURCE SOFTWARE
FOR GEOSPATIAL (FOSS4G) CONFERENCE
VICTORIA CANADA ★ SEPTEMBER 24 TO 27, 2007

Workshop-05: MapServer OGC Web Services Workshop

Course Content:

1. The Workshop was well organized:

Excellent Good Fair Poor

2. The Workshop content and scope met my expectations:

Excellent Good Fair Poor

3. The Workshop notes/handouts/slides covered the subject adequately:

Excellent Good Fair Poor

4. How much of the information covered in this Workshop was new to you?

100% 80% 60% 40% 20%

How would you rate the Workshop Instructor(s):

5. Preparedness for the course and knowledge regarding the course content:

Excellent Good Fair Poor

6. Ability to add value/information beyond the scope of the course:

Excellent Good Fair Poor

Overall:

7. Which term best describes your overall Workshop experience?

Excellent Very Good Good Fair Poor

8. How would you rate the number of participants in this Workshop?

Perfect Fair enough Too high Too low

9. Technical and equipment facilities:


Excellent Good Fair Poor

10. What was the most important thing you gained from this Workshop?

11. What suggestions do you have for improving this Workshop?

Instructors - especially Naa - seemed more interested in plowing thru Tom's slides than in really covering the ~~the~~ material. They didn't seem prepared enough - some examples didn't work as expected. Difficulties with FireFox should have been worked out in advance - rather than using class time. Not enough time for hands-on exercises.

Screen in front of room
was hard to read



2007 FREE AND OPEN SOURCE SOFTWARE
FOR GEOSPATIAL (FOSS4G) CONFERENCE
VICTORIA CANADA 🍁 SEPTEMBER 24 TO 27, 2007

Workshop-05: MapServer OGC Web Services Workshop

Course Content:

1. The Workshop was well organized:

Excellent Good Fair Poor

2. The Workshop content and scope met my expectations:

Excellent Good Fair Poor

3. The Workshop notes/handouts/slides covered the subject adequately:

Excellent Good Fair Poor

4. How much of the information covered in this Workshop was new to you?

100% 80% 60% 40% 20%

How would you rate the Workshop Instructor(s):

5. Preparedness for the course and knowledge regarding the course content:

Excellent Good Fair Poor

6. Ability to add value/information beyond the scope of the course:

Excellent Good Fair Poor

Overall:

7. Which term best describes your overall Workshop experience?

Excellent Very Good Good Fair Poor

8. How would you rate the number of participants in this Workshop?

Perfect Fair enough Too high Too low


9. Technical and equipment facilities:

Excellent Good Fair Poor

10. What was the most important thing you gained from this Workshop?

11. What suggestions do you have for improving this Workshop?

- EXERCISES BETTER ORGANIZED
- iron out technical glitches in demos
before start



**2007 FREE AND OPEN SOURCE SOFTWARE
FOR GEOSPATIAL (FOSS4G) CONFERENCE**
VICTORIA CANADA 🍁 SEPTEMBER 24 TO 27, 2007

Workshop-05: MapServer OGC Web Services Workshop

Course Content:

1. The Workshop was well organized:

Excellent Good Fair Poor

2. The Workshop content and scope met my expectations:

Excellent Good Fair Poor

3. The Workshop notes/handouts/slides covered the subject adequately:

Excellent Good Fair Poor

4. How much of the information covered in this Workshop was new to you?

100% 80% 60% 40% 20%

How would you rate the Workshop Instructor(s):

5. Preparedness for the course and knowledge regarding the course content:

Excellent Good Fair Poor

6. Ability to add value/information beyond the scope of the course:

Excellent Good Fair Poor

Overall:

7. Which term best describes your overall Workshop experience?

Excellent Very Good Good Fair Poor

8. How would you rate the number of participants in this Workshop?

Perfect Fair enough Too high Too low


9. Technical and equipment facilities:

Excellent Good Fair Poor

10. What was the most important thing you gained from this Workshop?

11. What suggestions do you have for improving this Workshop?

Maybe separate the group based on the experience would be good so it would be more adapt.



2007 FREE AND OPEN SOURCE SOFTWARE
FOR GEOSPATIAL (FOSS4G) CONFERENCE
VICTORIA CANADA ♦ SEPTEMBER 24 TO 27, 2007

Workshop-05: MapServer OGC Web Services Workshop

Course Content:

1. The Workshop was well organized:

Excellent Good Fair Poor

2. The Workshop content and scope met my expectations:

Excellent Good Fair Poor

3. The Workshop notes/handouts/slides covered the subject adequately:

Excellent Good Fair Poor

4. How much of the information covered in this Workshop was new to you?

100% 80% 60% 40% 20%

How would you rate the Workshop Instructor(s):

5. Preparedness for the course and knowledge regarding the course content:

Excellent Good Fair Poor

6. Ability to add value/information beyond the scope of the course:

Excellent Good Fair Poor

*but they were thrown into
this at the last moment.*

Overall:

7. Which term best describes your overall Workshop experience?

Excellent Very Good Good Fair Poor

8. How would you rate the number of participants in this Workshop?


Perfect Fair enough Too high Too low

9. Technical and equipment facilities:

Excellent Good Fair Poor

10. What was the most important thing you gained from this Workshop?

11. What suggestions do you have for improving this Workshop?



**2007 FREE AND OPEN SOURCE SOFTWARE
FOR GEOSPATIAL (FOSS4G) CONFERENCE**
VICTORIA CANADA 🍁 SEPTEMBER 24 TO 27, 2007

Workshop-05: MapServer OGC Web Services Workshop

Course Content:

1. The Workshop was well organized:

Excellent Good Fair Poor

2. The Workshop content and scope met my expectations:

Excellent Good Fair Poor

3. The Workshop notes/handouts/slides covered the subject adequately:

Excellent Good Fair Poor

4. How much of the information covered in this Workshop was new to you?

100% 80% 60% 40% 20%

How would you rate the Workshop Instructor(s):

5. Preparedness for the course and knowledge regarding the course content:

Excellent Good Fair Poor

6. Ability to add value/information beyond the scope of the course:

Excellent Good Fair Poor

Overall:

7. Which term best describes your overall Workshop experience?

Excellent Very Good Good Fair Poor

8. How would you rate the number of participants in this Workshop?


Perfect Fair enough Too high Too low

9. Technical and equipment facilities:

Excellent Good Fair Poor

10. What was the most important thing you gained from this Workshop?

11. What suggestions do you have for improving this Workshop?



2007 FREE AND OPEN SOURCE SOFTWARE
FOR GEOSPATIAL (FOSS4G) CONFERENCE
VICTORIA CANADA 🍁 SEPTEMBER 24 TO 27, 2007

Workshop-05: MapServer OGC Web Services Workshop

Course Content:

1. The Workshop was well organized:

Excellent Good Fair Poor

2. The Workshop content and scope met my expectations:

Excellent Good Fair Poor

3. The Workshop notes/handouts/slides covered the subject adequately:

Excellent Good Fair Poor

4. How much of the information covered in this Workshop was new to you?

100% 80% 60% 40% 20%

How would you rate the Workshop Instructor(s):

5. Preparedness for the course and knowledge regarding the course content:

Excellent Good Fair Poor

6. Ability to add value/information beyond the scope of the course:

Excellent Good Fair Poor

Overall:

7. Which term best describes your overall Workshop experience?

Excellent Very Good Good Fair Poor

8. How would you rate the number of participants in this Workshop?


Perfect Fair enough Too high Too low

9. Technical and equipment facilities:

Excellent Good Fair Poor

10. What was the most important thing you gained from this Workshop?

11. What suggestions do you have for improving this Workshop?



**2007 FREE AND OPEN SOURCE SOFTWARE
FOR GEOSPATIAL (FOSS4G) CONFERENCE**
VICTORIA CANADA * SEPTEMBER 24 TO 27, 2007

Workshop-05: MapServer OGC Web Services Workshop

Course Content:

1. The Workshop was well organized:

Excellent Good Fair Poor

2. The Workshop content and scope met my expectations:

Excellent Good Fair Poor

3. The Workshop notes/handouts/slides covered the subject adequately:

Excellent Good Fair Poor

4. How much of the information covered in this Workshop was new to you?

100% 80% 60% 40% 20%

How would you rate the Workshop Instructor(s):

5. Preparedness for the course and knowledge regarding the course content:

Excellent Good Fair Poor

6. Ability to add value/information beyond the scope of the course:

Excellent Good Fair Poor

Overall:

7. Which term best describes your overall Workshop experience?

Excellent Very Good Good Fair Poor

8. How would you rate the number of participants in this Workshop?


Perfect Fair enough Too high Too low

9. Technical and equipment facilities:

Excellent Good Fair Poor

10. What was the most important thing you gained from this Workshop?

11. What suggestions do you have for improving this Workshop?



2007 FREE AND OPEN SOURCE SOFTWARE
FOR GEOSPATIAL (FOSS4G) CONFERENCE
VICTORIA CANADA * SEPTEMBER 24 TO 27, 2007

Workshop-05: MapServer OGC Web Services Workshop

Course Content:

1. The Workshop was well organized:

Excellent Good Fair Poor

2. The Workshop content and scope met my expectations:

Excellent Good Fair Poor

3. The Workshop notes/handouts/slides covered the subject adequately:

Excellent Good Fair Poor

4. How much of the information covered in this Workshop was new to you?

100% 80% 60% 40% 20%

How would you rate the Workshop Instructor(s):

5. Preparedness for the course and knowledge regarding the course content:

Excellent Good Fair Poor

6. Ability to add value/information beyond the scope of the course:

Excellent Good Fair Poor

Overall:

7. Which term best describes your overall Workshop experience?

Excellent Very Good Good Fair Poor

8. How would you rate the number of participants in this Workshop?

Perfect Fair enough Too high Too low

9. Technical and equipment facilities:

Excellent Good Fair Poor

10. What was the most important thing you gained from this Workshop?

11. What suggestions do you have for improving this Workshop?
